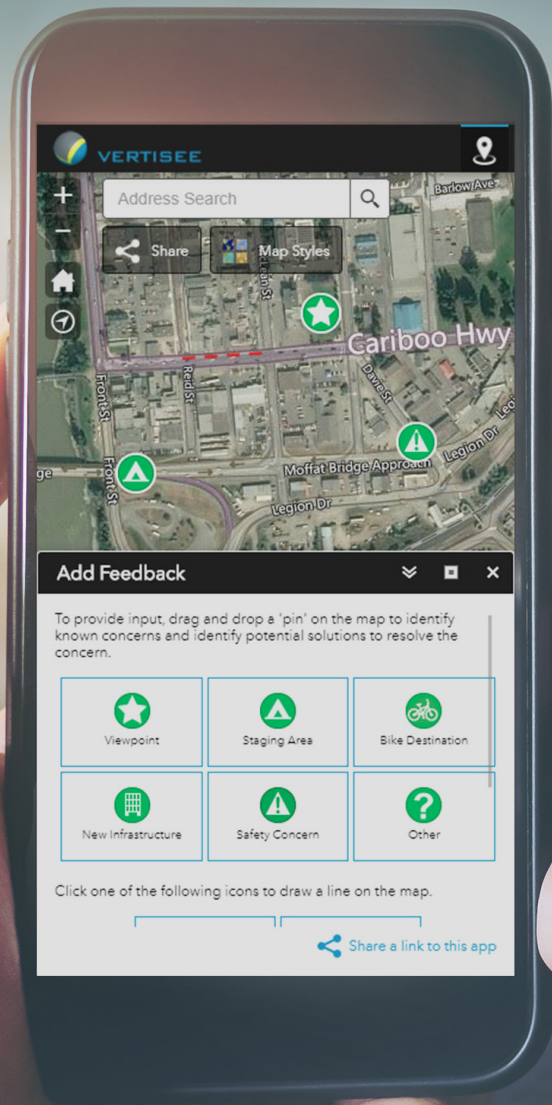


Get to know McElhanney's Vertisee Community Engagement App



Powerful, simple, beautiful maps.



VERTISEE



McElhanney

Engage, share, take action.

Excellent projects need excellent input.

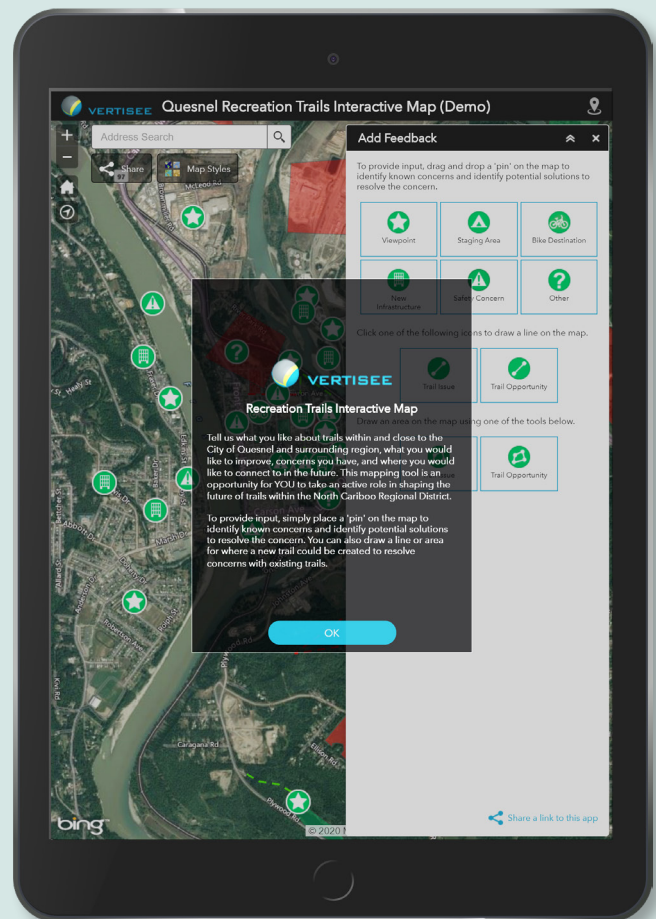
With the Community Engagement App, powered by Vertisee, stakeholders can easily provide timely feedback.

Feedback that's clear.

By clicking and typing on interactive aerial maps, stakeholders can show project planners exactly where their concerns and suggestions lay.

An app made just for you.

Your project is unique, and your app should be too. We will create the right visual aids and metrics to best serve your needs.



Project Info Splash Screen

Powerful, simple, beautiful maps.



VERTISEE



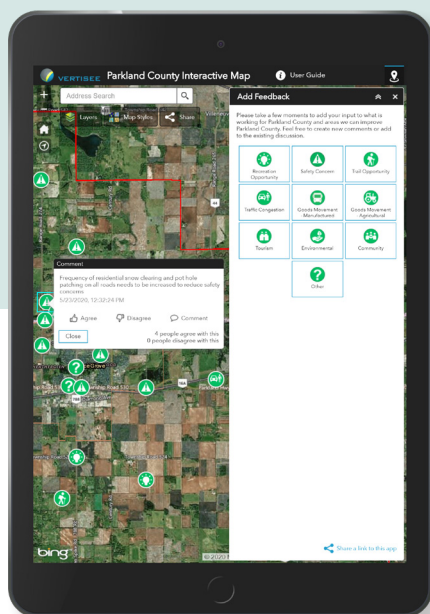
McElhanney

Reach stakeholders wherever they are.

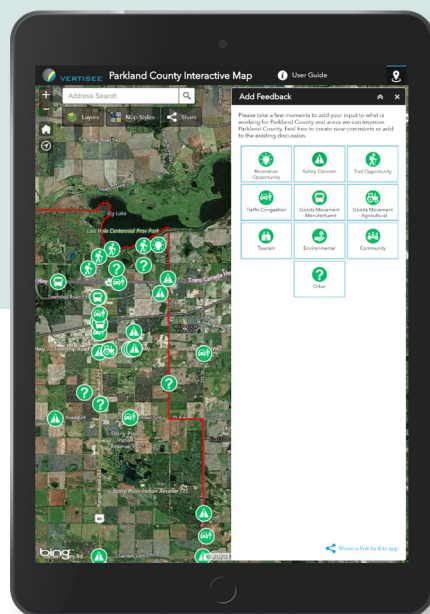
The Community Engagement App can be used from desktops to tablets to mobile phones. Even if stakeholders cannot attend consultation events in person, they can effectively provide input online. The app is powered by Vertisee, McElhanney's proprietary web-based platform, which integrates geographic informational systems (GIS) with easy-to-use maps. Vertisee makes it easy for project planners to analyze results, identify areas of interest, and prioritize work.

Try it: vertisee.mcelhanney.com/engage

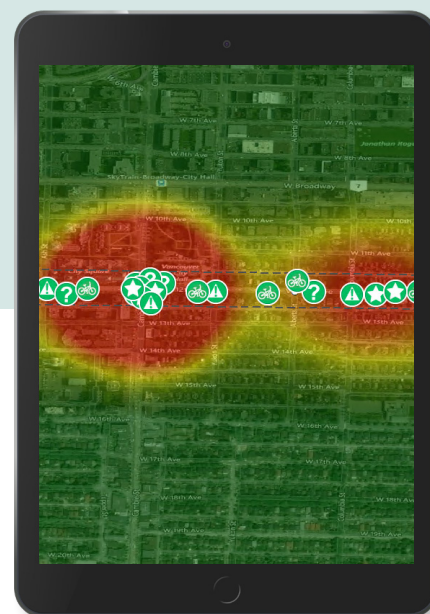
Custom Feedback Options



Provide Input



Analyze Results: Point Density



Powerful, simple, beautiful maps.



VERTISEE



McElhanney